








Produced By: GIS on 3 July 2008 © Warringham Council 2008

Community Land Categories	
	Park
	Natural Area Bushland
	Natural Area Watercourse
	General Community Use
	Sportsground

Parks Plan of Management
Springvale Reserve - Map 24

Scale: 1:1,000
(A5)

0 5 10 20 Meters

The publisher of and/or contributors to this publication accept no responsibility for any injury, loss or damage arising from its use or errors or omissions therein, while all care is taken to ensure a high degree of accuracy, users are invited to notify any map discrepancies and should use this map with due care.