








Community Land Categories

	Park
	Natural Area Bushland
	Natural Area Watercourse
	General Community Use
	Sportsground

**Parks Plan of Management
Wayne Schimanski Reserve
- Map 26**

Scale: 1:1,500
(A5)

0 5 10 20 30 Meters

The publisher of and/or contributors to this publication accept no responsibility for any injury, loss or damage arising from its use or errors or omissions therein, while all care is taken to ensure a high degree of accuracy, users are invited to notify any map discrepancies and should use this map with due care.