









Produced By: GIS on 3 July 2008 © Warringah Council 2008

Community Land Categories	
	Park
	Natural Area Bushland
	Natural Area Watercourse
	General Community Use
	Sportsground

**Parks Plan of Management
Yanco Close Reserve (1)
- Map 30**

Scale: 1:1,000
(A5)



The publisher of and/or contributors to this publication accept no responsibility for any injury, loss or damage arising from its use or errors or omissions therein, while all care is taken to ensure a high degree of accuracy, users are invited to notify any map discrepancies and should use the map with due care.