









**Community Land Categories**

	Park
	Natural Area Bushland
	Natural Area Watercourse
	General Community Use
	Sportsground

**Parks Plan of Management  
Corella St. Reserve - Map 9**

Scale: 1:1,000  
(A5)

0 12345 10 15 20 Meters



The publisher of and/or contributors to this publication accept no responsibility for any injury, loss or damage arising from its use or errors or omissions therein, while all care is taken to ensure a high degree of accuracy, users are invited to notify any map discrepancies and should use this map with due care.