










# Dee Why - Freshwater suggested bike routes

Making short trips safe and fun

Digital maps and bike info:  
northernbeaches.nsw.gov.au



## Key

-  Shops / cafes
-  Pedestrian crossing
-  Hills
-  On road route
-  Car park
-  Off road shared path
-  Rockpool
-  Reserve
-  Creative Space

Note: you must dismount to cross pedestrian crossings unless there is a green bicycle light.