









North Narrabeen suggested bike routes

Making short trips safe and fun

Digital maps and bike info:
northernbeaches.nsw.gov.au

Key

-  Shops / cafes
-  Warriewood wetlands
-  Pedestrian crossing
-  Hills
-  On road route
-  Off road shared path
-  Rockpool
-  Reserve

At some intersections on local roads you may feel more comfortable walking across.

Note that you must dismount to cross pedestrian crossings unless there is a green bicycle light.



March 2021