



18

19




20

21

22

23

**INDEX**

- Categorised General Community Use under this Plan 
- To be considered in the Urban Bushland Plan 
- To be considered in the Neighbourhood Parks Plan 

MAP E: North Manly 