






INDEX

- Categorised General Community Use under this Plan 
- To be considered in the Urban Bushland Plan 
- To be considered in the Neighbourhood Parks Plan 

MAP H: North Curl Curl Brookvale 