



104

105

106




107

108

109

110

**INDEX**

- Categorised General Community Use under this Plan 
- To be considered in the Urban Bushland Plan 
- To be considered in the Neighbourhood Parks Plan 

MAP ZA: Frenchs Forest  
Beacon Hill 