




162

163

164

165

**INDEX**

- Categorised General Community Use under this Plan 
- To be considered in the Urban Bushland Plan 
- To be considered in the Neighbourhood Parks Plan 

MAP ZI: Belrose 