



97

92

94

95

93

96




90

91

88

89

**INDEX**

- Categorised General Community Use under this Plan 
- To be considered in the Urban Bushland Plan 
- To be considered in the Neighbourhood Parks Plan 

MAP Y: Frenchs Forest

